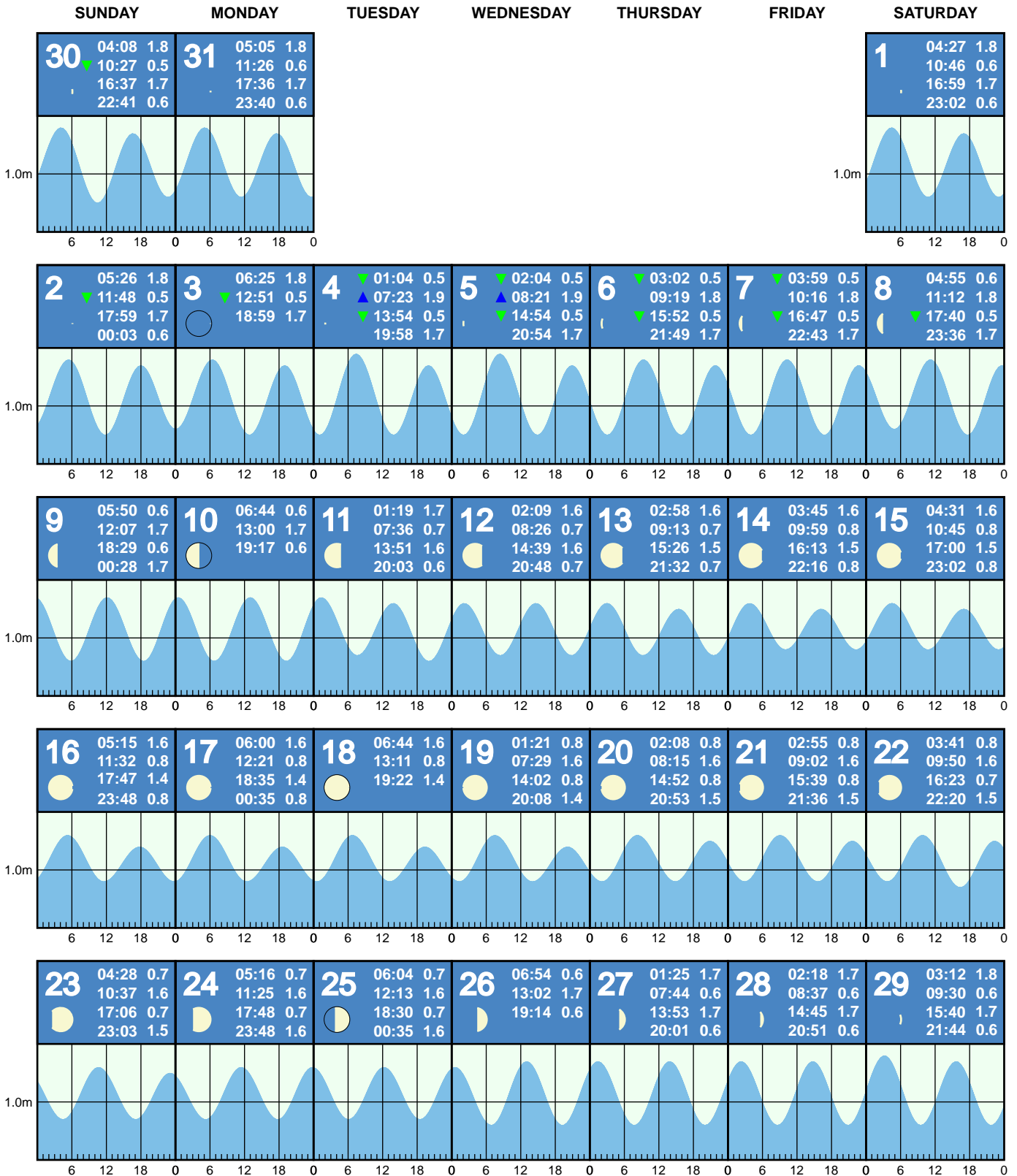


TIDAL PREDICTIONS FOR KARORI ROCK LIGHT

(based on Wellington)

JANUARY 2022



Blue and green triangles indicate highest and lowest tides of the month, respectively. Major moon phases are circled in black.

This tide table was calculated using secondary port info at <https://www.linz.govt.nz/sites/default/files/docs/hydro/tidal-info/tide-tables/Secondary-Ports-2021-22.csv>. Calculated using only high and low water time difference so tide time is correct but heights are displayed for WELLINGTON.

NOTE: These tide predictions are not official tide tables as specified in Maritime Rules Part 25 Nautical Charts and Publications (pursuant to Section 36 of the Maritime Transport Act 1994).

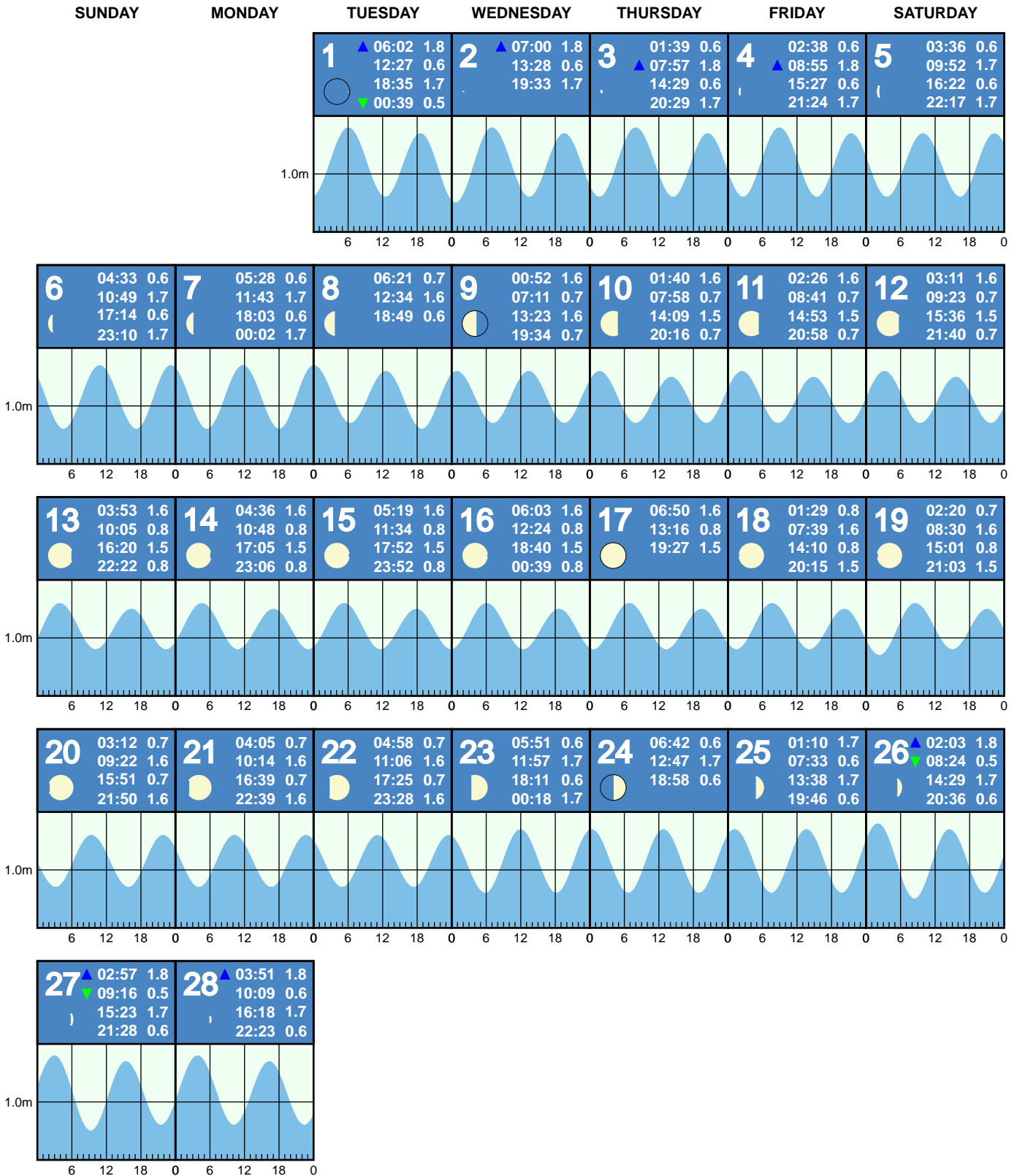
All times are adjusted for daylight savings time.

(c) Copyright 2022, offloop.net

TIDAL PREDICTIONS FOR KARORI ROCK LIGHT

(based on Wellington)

FEBRUARY 2022



Blue and green triangles indicate highest and lowest tides of the month, respectively. Major moon phases are circled in black.

This tide table was calculated using secondary port info at <https://www.linz.govt.nz/sites/default/files/docs/hydro/tidal-info/tide-tables/Secondary-Ports-2021-22.csv>. Calculated using only high and low water time difference so tide time is correct but heights are displayed for WELLINGTON.

NOTE: These tide predictions are not official tide tables as specified in Maritime Rules Part 25 Nautical Charts and Publications (pursuant to Section 36 of the Maritime Transport Act 1994).

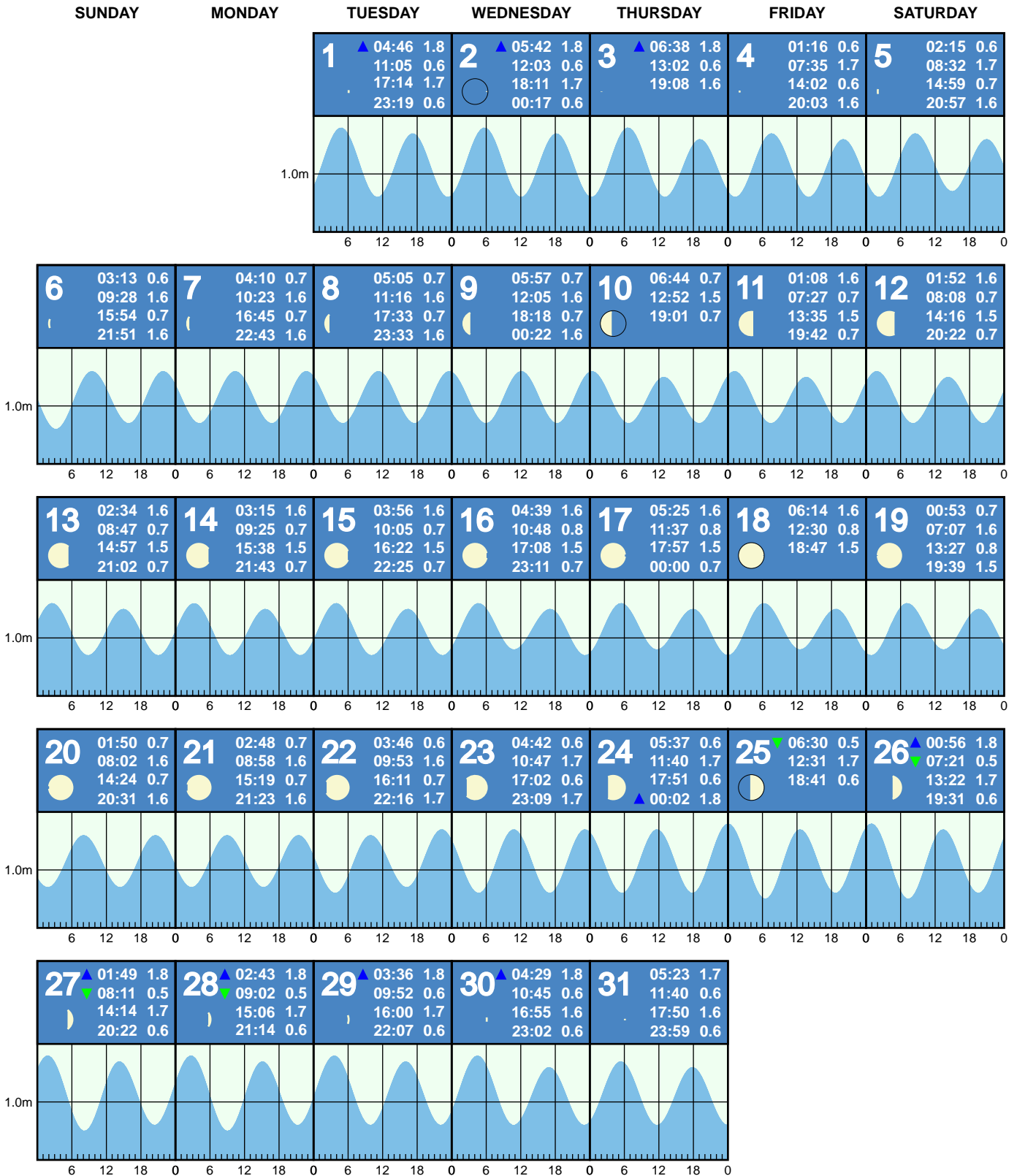
All times are adjusted for daylight savings time.

(c) Copyright 2022, offloop.net

TIDAL PREDICTIONS FOR KARORI ROCK LIGHT

(based on Wellington)

MARCH 2022



Blue and green triangles indicate highest and lowest tides of the month, respectively. Major moon phases are circled in black.

This tide table was calculated using secondary port info at <https://www.linz.govt.nz/sites/default/files/docs/hydro/tidal-info/tide-tables/Secondary-Ports-2021-22.csv>. Calculated using only high and low water time difference so tide time is correct but heights are displayed for WELLINGTON.

NOTE: These tide predictions are not official tide tables as specified in Maritime Rules Part 25 Nautical Charts and Publications (pursuant to Section 36 of the Maritime Transport Act 1994).

All times are adjusted for daylight savings time.

(c) Copyright 2022, offloop.net

TIDAL PREDICTIONS FOR KARORI ROCK LIGHT

(based on Wellington)

APRIL 2022

SUNDAY

MONDAY

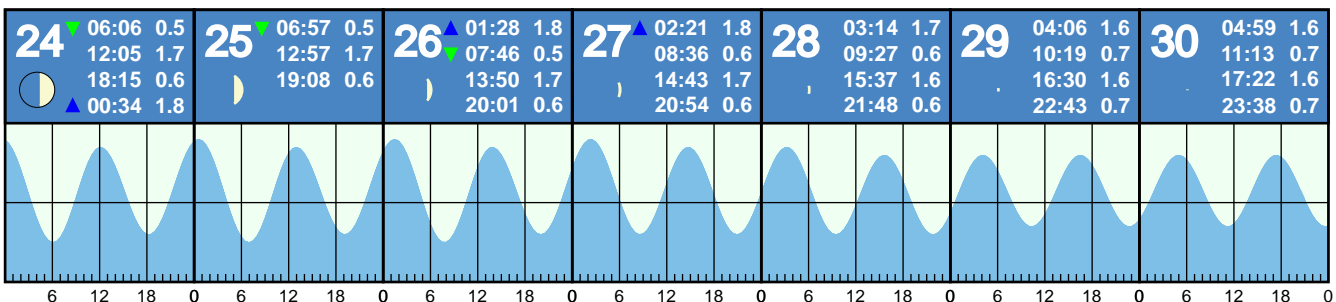
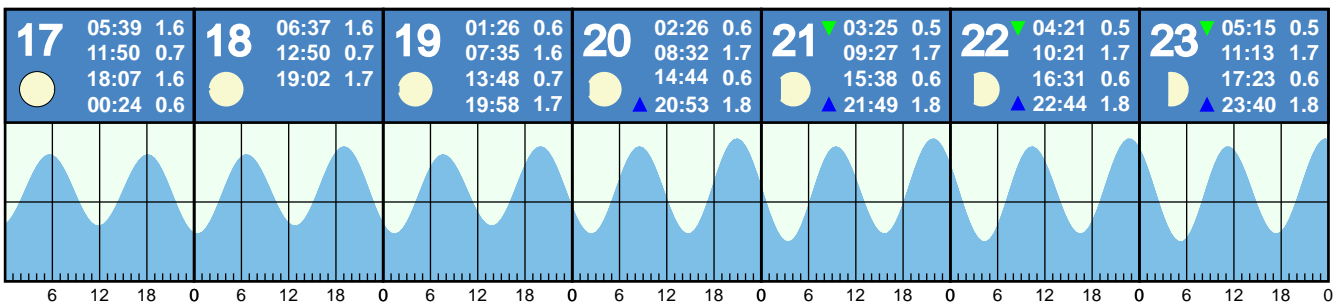
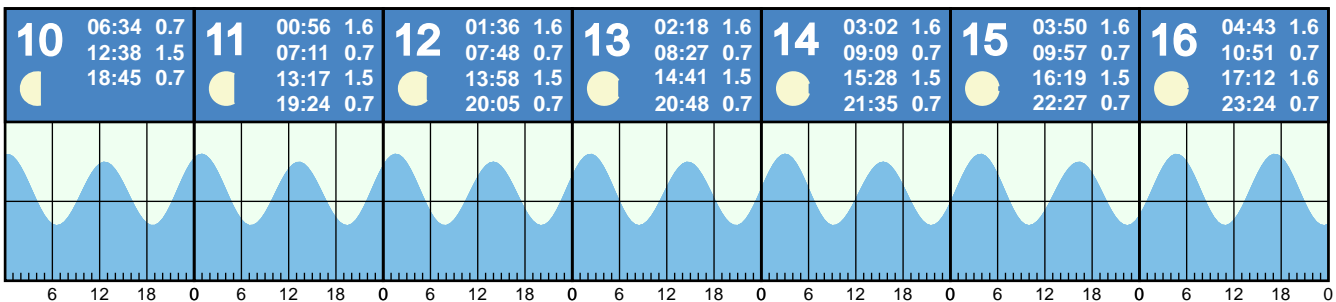
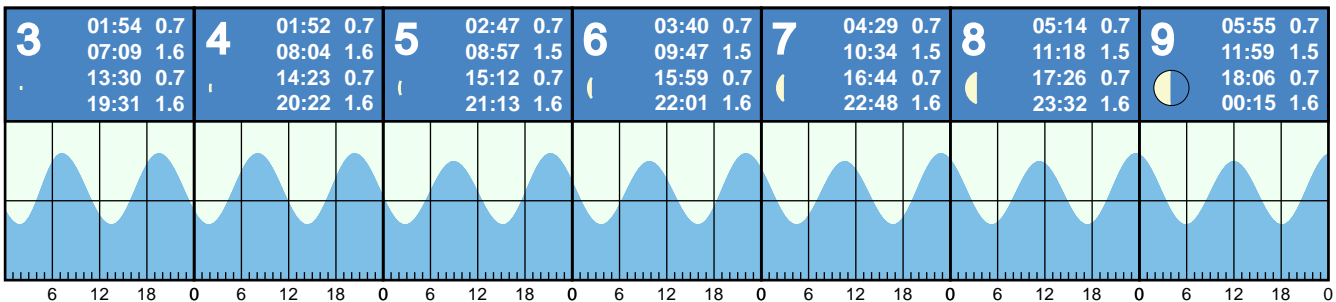
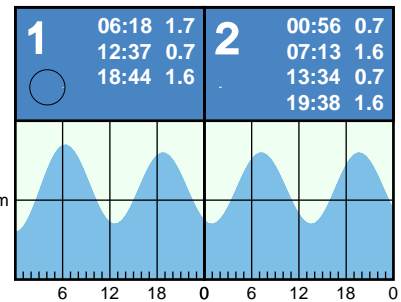
TUESDAY

WEDNESDAY

THURSDAY

FRIDAY

SATURDAY



Blue and green triangles indicate highest and lowest tides of the month, respectively. Major moon phases are circled in black.

This tide table was calculated using secondary port info at <https://www.linz.govt.nz/sites/default/files/docs/hydro/tidal-info/tide-tables/Secondary-Ports-2021-22.csv>. Calculated using only high and low water time difference so tide time is correct but heights are displayed for WELLINGTON.

NOTE: These tide predictions are not official tide tables as specified in Maritime Rules Part 25 Nautical Charts and Publications (pursuant to Section 36 of the Maritime Transport Act 1994).

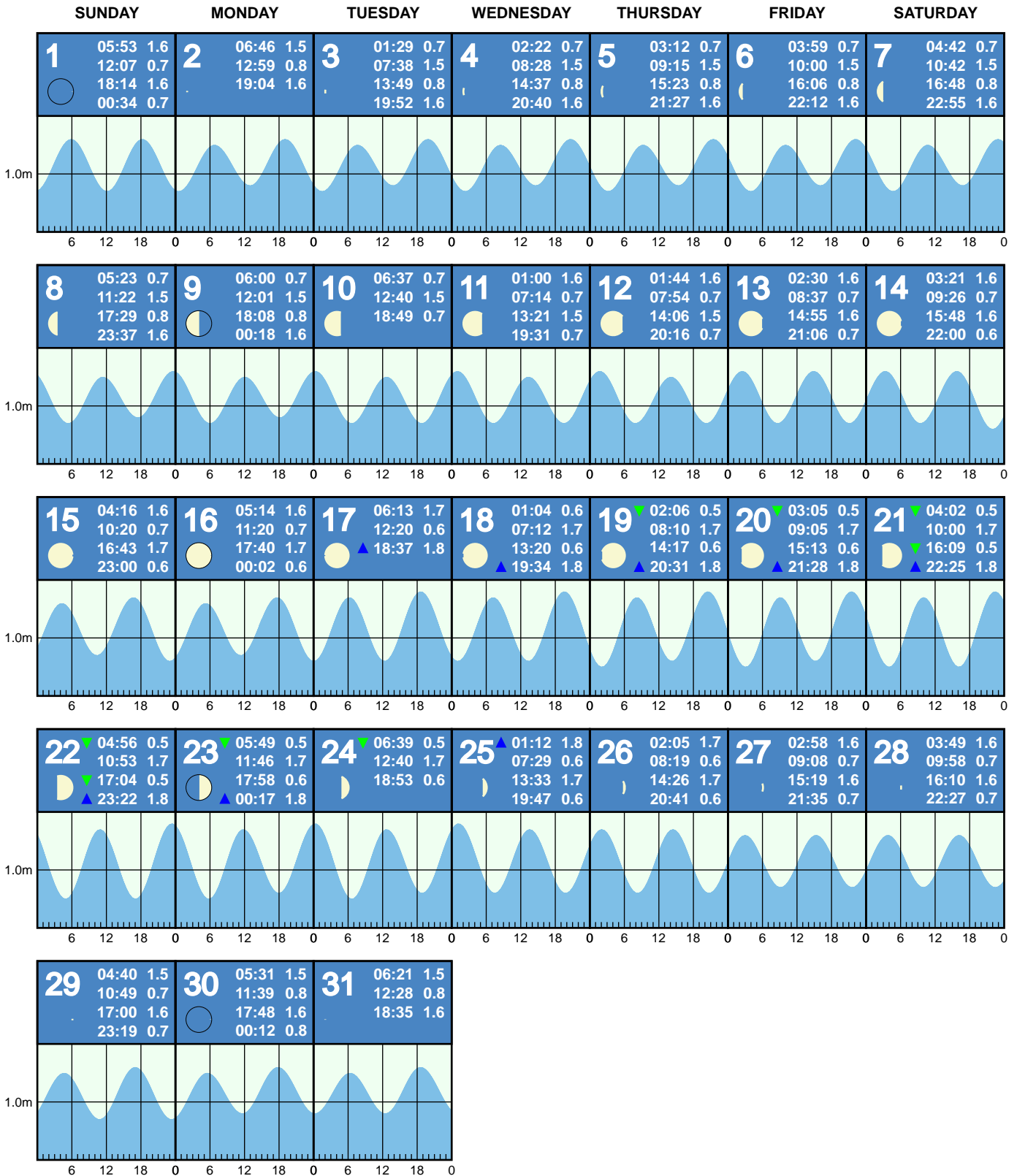
All times are adjusted for daylight savings time.

(c) Copyright 2022, offloop.net

TIDAL PREDICTIONS FOR KARORI ROCK LIGHT

(based on Wellington)

MAY 2022



Blue and green triangles indicate highest and lowest tides of the month, respectively. Major moon phases are circled in black.

This tide table was calculated using secondary port info at <https://www.linz.govt.nz/sites/default/files/docs/hydro/tidal-info/tide-tables/Secondary-Ports-2021-22.csv>. Calculated using only high and low water time difference so tide time is correct but heights are displayed for WELLINGTON.

NOTE: These tide predictions are not official tide tables as specified in Maritime Rules Part 25 Nautical Charts and Publications (pursuant to Section 36 of the Maritime Transport Act 1994).

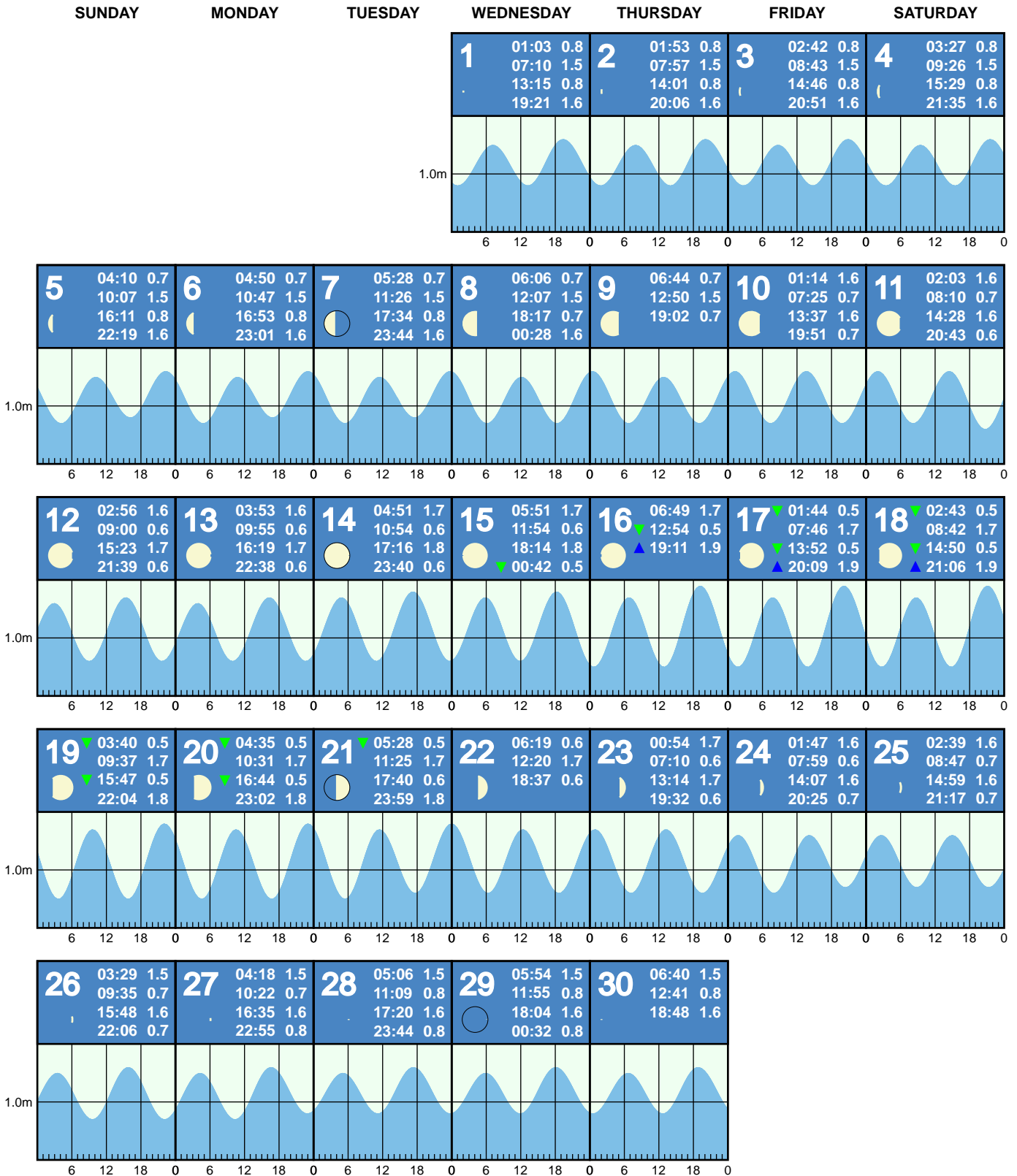
All times are adjusted for daylight savings time.

(c) Copyright 2022, offloop.net

TIDAL PREDICTIONS FOR KARORI ROCK LIGHT

(based on Wellington)

JUNE 2022



Blue and green triangles indicate highest and lowest tides of the month, respectively. Major moon phases are circled in black.

This tide table was calculated using secondary port info at <https://www.linz.govt.nz/sites/default/files/docs/hydro/tidal-info/tide-tables/Secondary-Ports-2021-22.csv>. Calculated using only high and low water time difference so tide time is correct but heights are displayed for WELLINGTON.

NOTE: These tide predictions are not official tide tables as specified in Maritime Rules Part 25 Nautical Charts and Publications (pursuant to Section 36 of the Maritime Transport Act 1994).

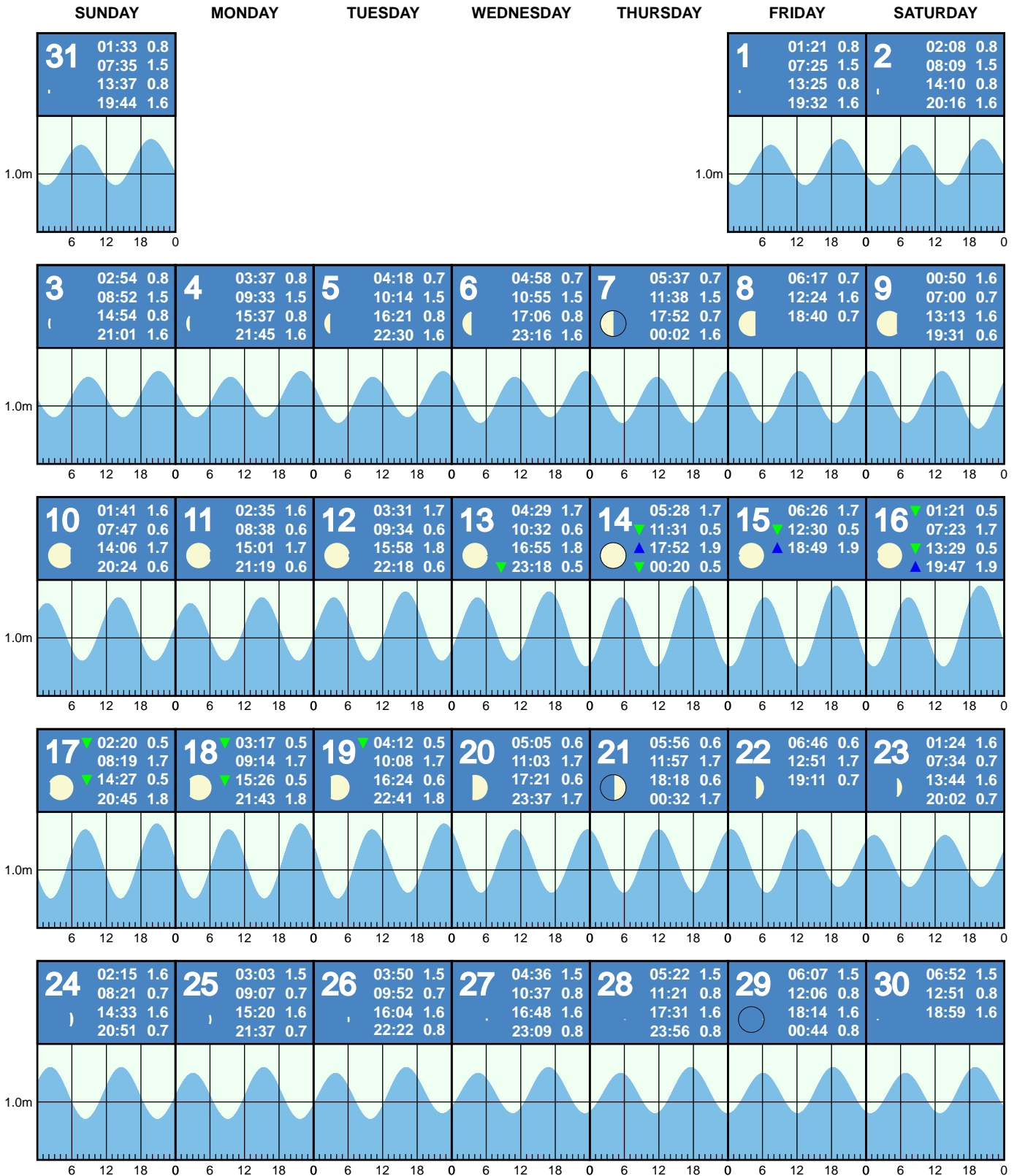
All times are adjusted for daylight savings time.

(c) Copyright 2022, offloop.net

TIDAL PREDICTIONS FOR KARORI ROCK LIGHT

(based on Wellington)

JULY 2022



Blue and green triangles indicate highest and lowest tides of the month, respectively. Major moon phases are circled in black.

This tide table was calculated using secondary port info at <https://www.linz.govt.nz/sites/default/files/docs/hydro/tidal-info/tide-tables/Secondary-Ports-2021-22.csv>. Calculated using only high and low water time difference so tide time is correct but heights are displayed for WELLINGTON.

NOTE: These tide predictions are not official tide tables as specified in Maritime Rules Part 25 Nautical Charts and Publications (pursuant to Section 36 of the Maritime Transport Act 1994).

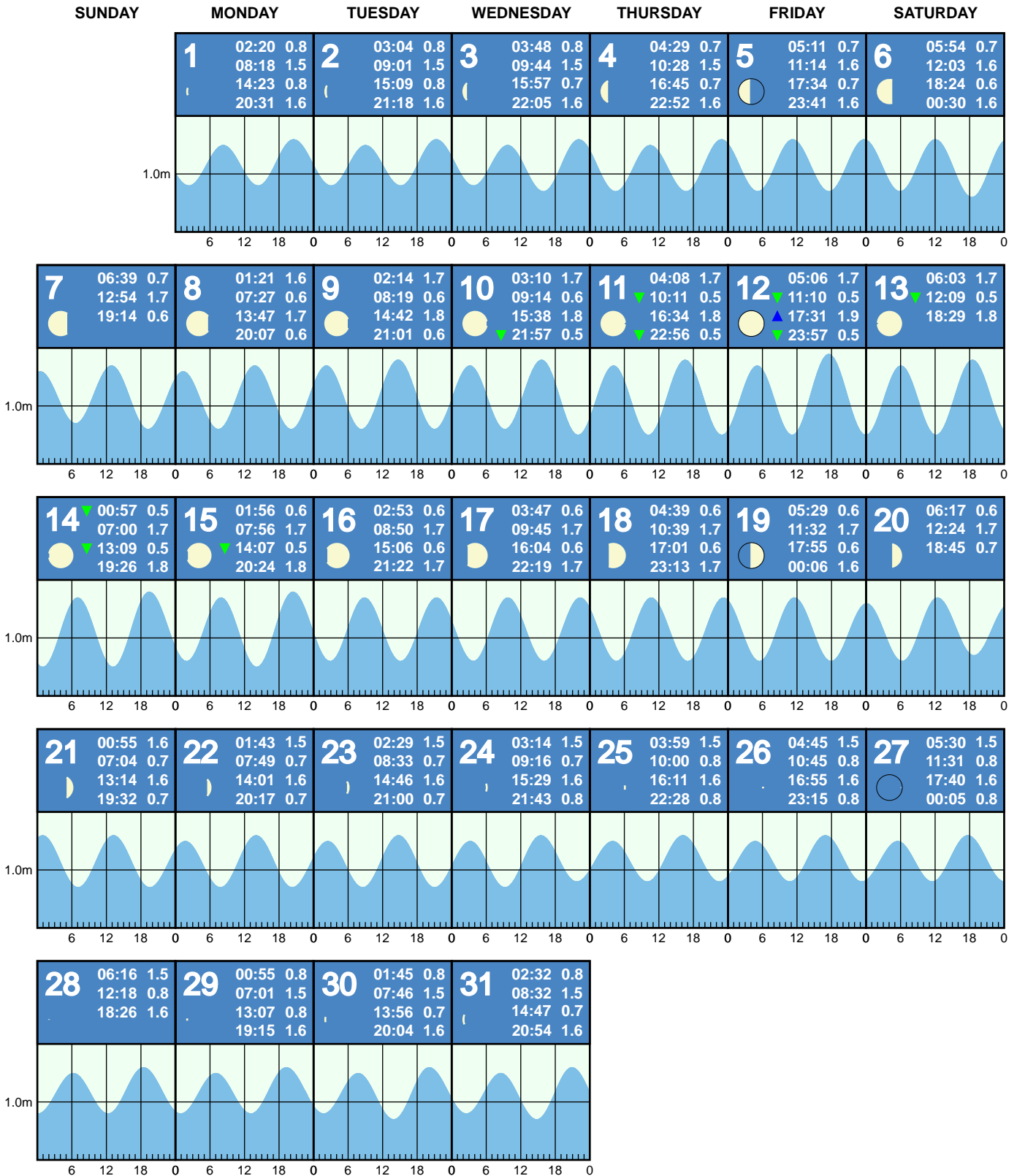
All times are adjusted for daylight savings time.

(c) Copyright 2022, offloop.net

TIDAL PREDICTIONS FOR KARORI ROCK LIGHT

(based on Wellington)

AUGUST 2022



Blue and green triangles indicate highest and lowest tides of the month, respectively. Major moon phases are circled in black.

This tide table was calculated using secondary port info at <https://www.linz.govt.nz/sites/default/files/docs/hydro/tidal-info/tide-tables/Secondary-Ports-2021-22.csv>. Calculated using only high and low water time difference so tide time is correct but heights are displayed for WELLINGTON.

NOTE: These tide predictions are not official tide tables as specified in Maritime Rules Part 25 Nautical Charts and Publications (pursuant to Section 36 of the Maritime Transport Act 1994).

All times are adjusted for daylight savings time.

(c) Copyright 2022, offloop.net

TIDAL PREDICTIONS FOR KARORI ROCK LIGHT

(based on Wellington)

SEPTEMBER 2022

SUNDAY

MONDAY

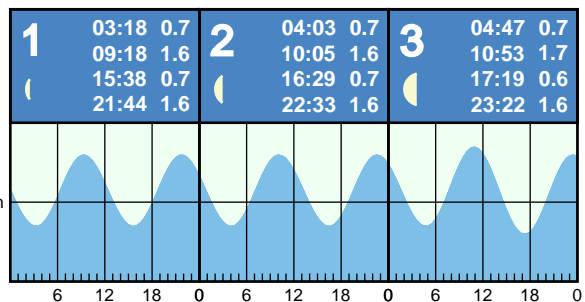
TUESDAY

WEDNESDAY

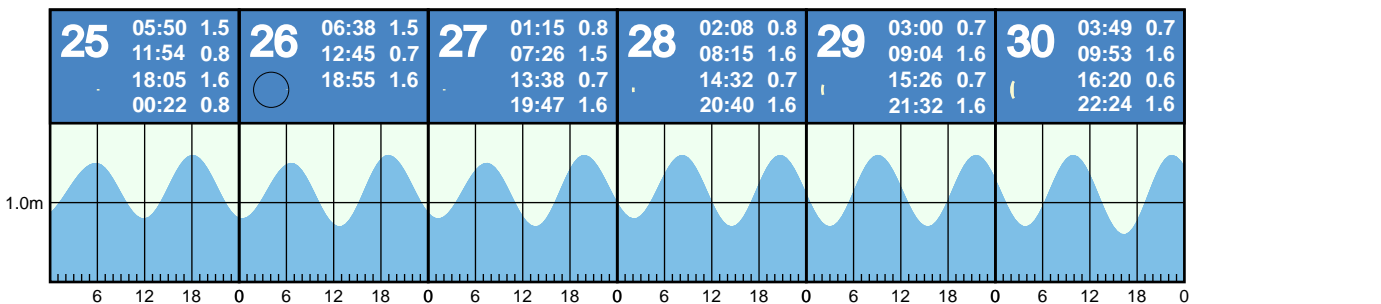
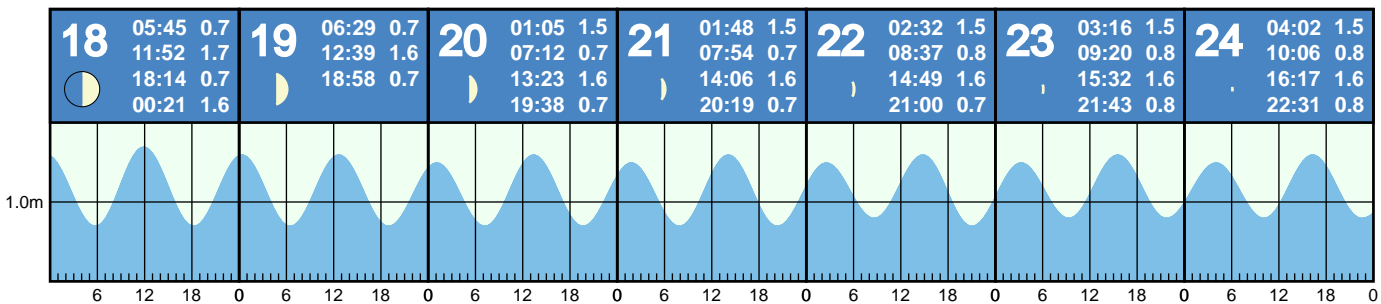
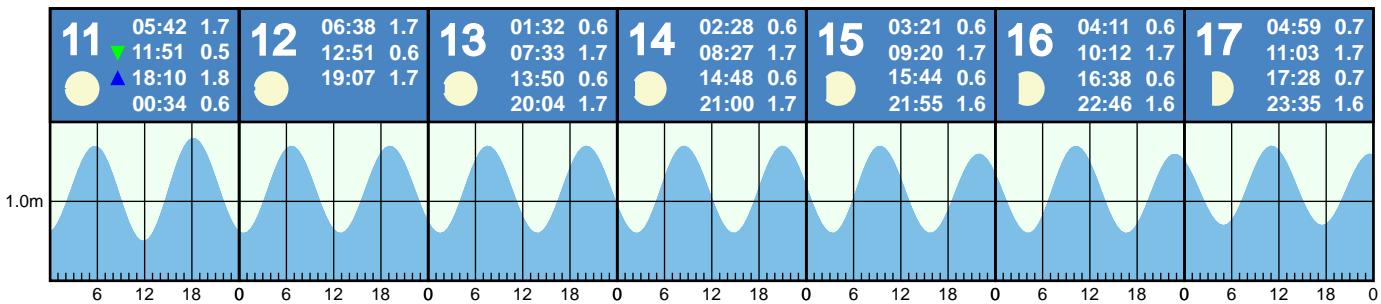
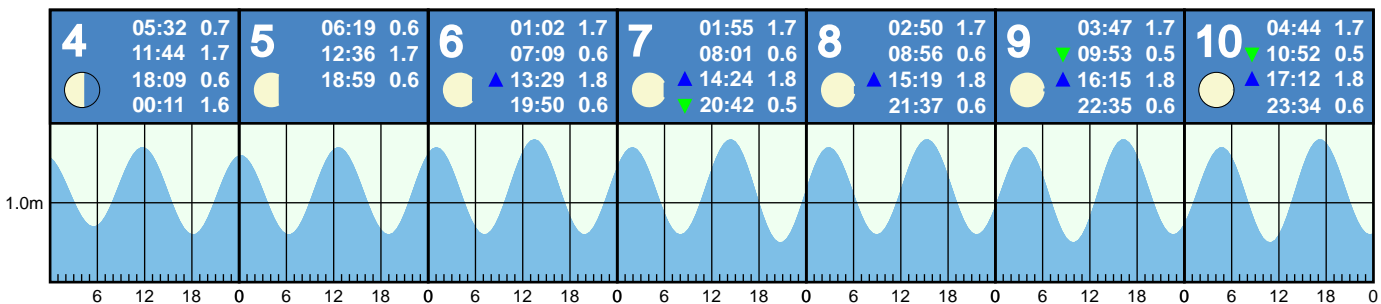
THURSDAY

FRIDAY

SATURDAY



1.0m



Blue and green triangles indicate highest and lowest tides of the month, respectively. Major moon phases are circled in black.

This tide table was calculated using secondary port info at <https://www.linz.govt.nz/sites/default/files/docs/hydro/tidal-info/tide-tables/Secondary-Ports-2021-22.csv>. Calculated using only high and low water time difference so tide time is correct but heights are displayed for WELLINGTON.

NOTE: These tide predictions are not official tide tables as specified in Maritime Rules Part 25 Nautical Charts and Publications (pursuant to Section 36 of the Maritime Transport Act 1994).

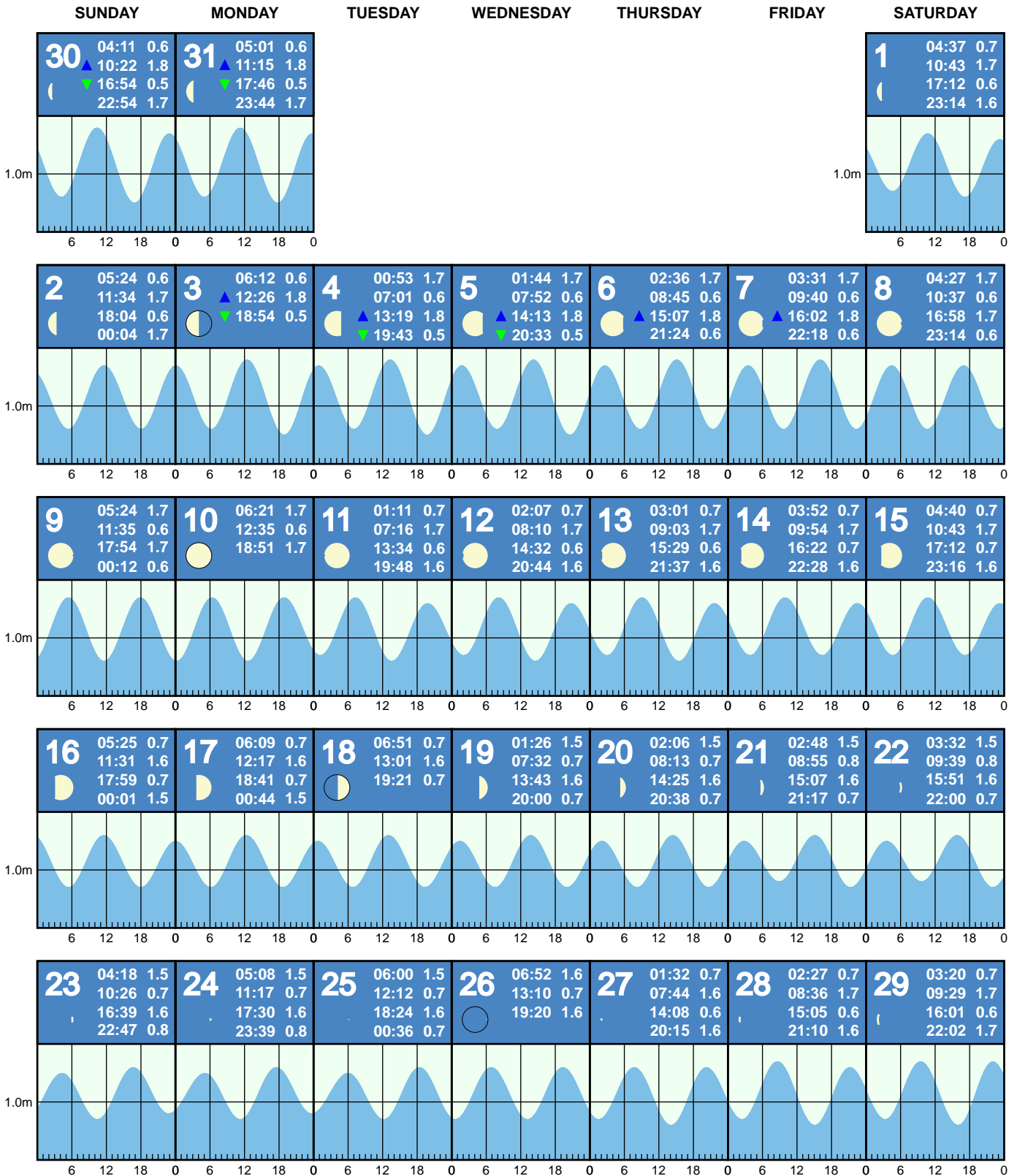
All times are adjusted for daylight savings time.

(c) Copyright 2022, offloop.net

TIDAL PREDICTIONS FOR KARORI ROCK LIGHT

(based on Wellington)

OCTOBER 2022



Blue and green triangles indicate highest and lowest tides of the month, respectively. Major moon phases are circled in black.

This tide table was calculated using secondary port info at <https://www.lin.govt.nz/sites/default/files/docs/hydro/tidal-info/tide-tables/Secondary-Ports-2021-22.csv>. Calculated using only high and low water time difference so tide time is correct but heights are displayed for WELLINGTON.

NOTE: These tide predictions are not official tide tables as specified in Maritime Rules Part 25 Nautical Charts and Publications (pursuant to Section 36 of the Maritime Transport Act 1994).

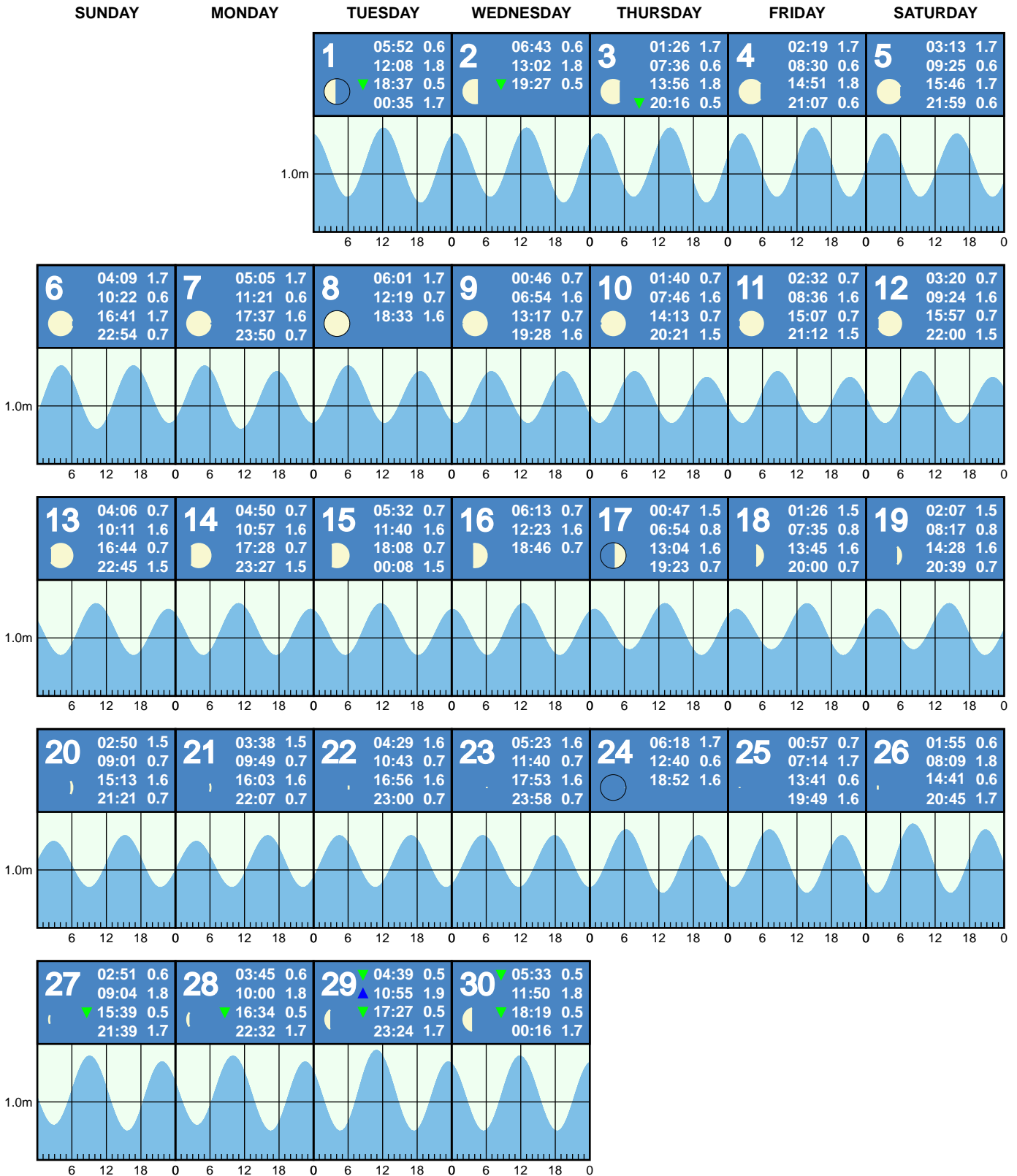
All times are adjusted for daylight savings time.

(c) Copyright 2022, offloop.net

TIDAL PREDICTIONS FOR KARORI ROCK LIGHT

(based on Wellington)

NOVEMBER 2022



Blue and green triangles indicate highest and lowest tides of the month, respectively. Major moon phases are circled in black.

This tide table was calculated using secondary port info at <https://www.linz.govt.nz/sites/default/files/docs/hydro/tidal-info/tide-tables/Secondary-Ports-2021-22.csv>. Calculated using only high and low water time difference so tide time is correct but heights are displayed for WELLINGTON.

NOTE: These tide predictions are not official tide tables as specified in Maritime Rules Part 25 Nautical Charts and Publications (pursuant to Section 36 of the Maritime Transport Act 1994).

All times are adjusted for daylight savings time.

(c) Copyright 2022, offloop.net

TIDAL PREDICTIONS FOR KARORI ROCK LIGHT

(based on Wellington)

DECEMBER 2022

SUNDAY

MONDAY

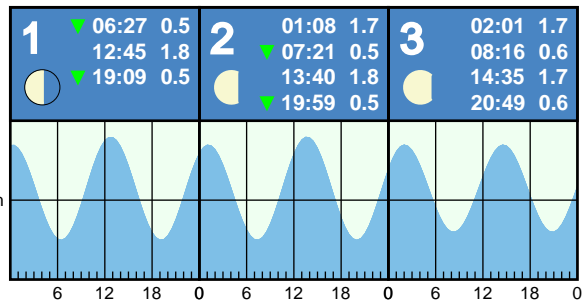
TUESDAY

WEDNESDAY

THURSDAY

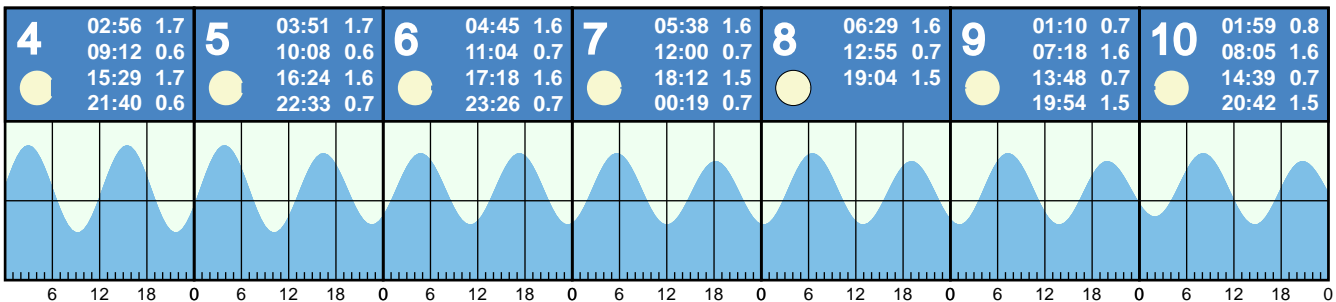
FRIDAY

SATURDAY



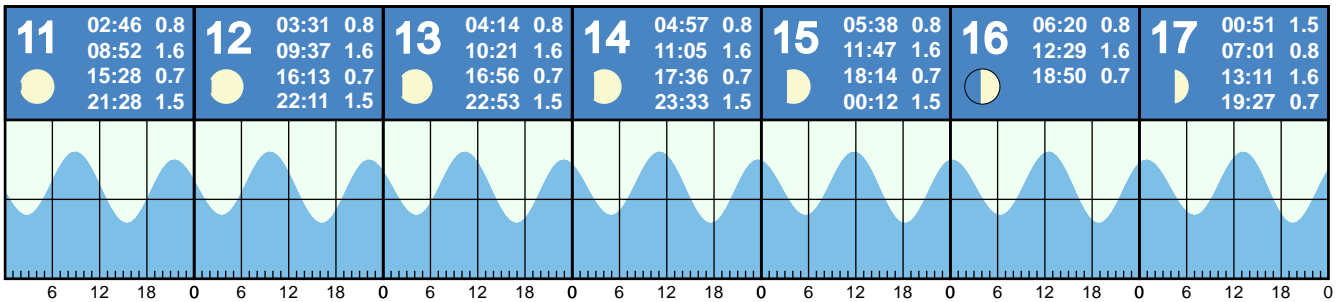
1.0m

6 12 18 0 6 12 18 0 6 12 18 0



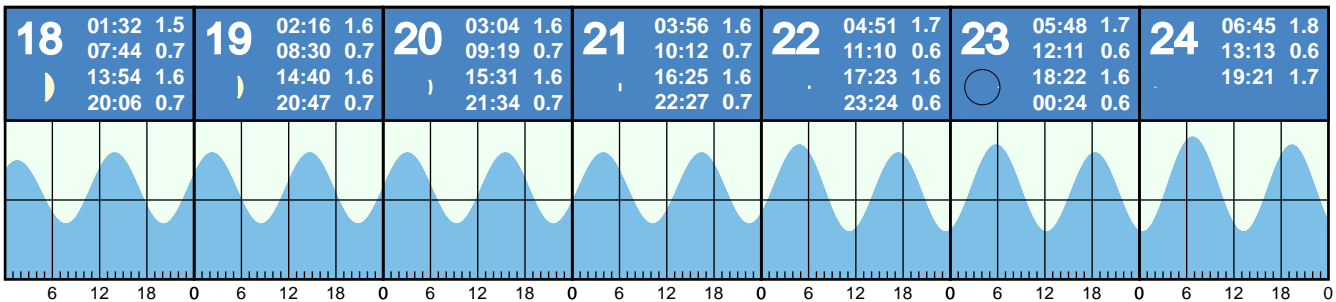
1.0m

6 12 18 0 6 12 18 0 6 12 18 0 6 12 18 0 6 12 18 0 6 12 18 0 6 12 18 0



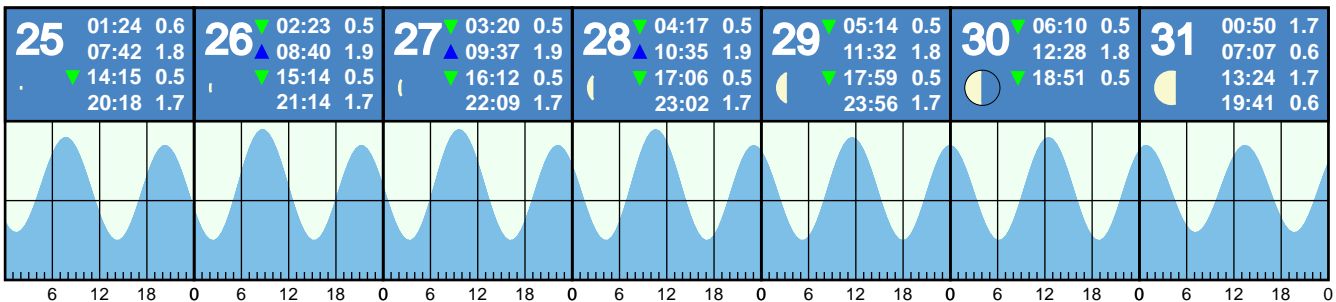
1.0m

6 12 18 0 6 12 18 0 6 12 18 0 6 12 18 0 6 12 18 0 6 12 18 0 6 12 18 0



1.0m

6 12 18 0 6 12 18 0 6 12 18 0 6 12 18 0 6 12 18 0 6 12 18 0 6 12 18 0



1.0m

6 12 18 0 6 12 18 0 6 12 18 0 6 12 18 0 6 12 18 0 6 12 18 0 6 12 18 0

Blue and green triangles indicate highest and lowest tides of the month, respectively. Major moon phases are circled in black.

This tide table was calculated using secondary port info at <https://www.linz.govt.nz/sites/default/files/docs/hydro/tidal-info/tide-tables/Secondary-Ports-2021-22.csv>
 Calculated using only high and low water time difference so tide time is correct but heights are displayed for WELLINGTON.

NOTE: These tide predictions are not official tide tables as specified in Maritime Rules Part 25 Nautical Charts and Publications (pursuant to Section 36 of the Maritime Transport Act 1994).

All times are adjusted for daylight savings time.

(c) Copyright 2022, offloop.net